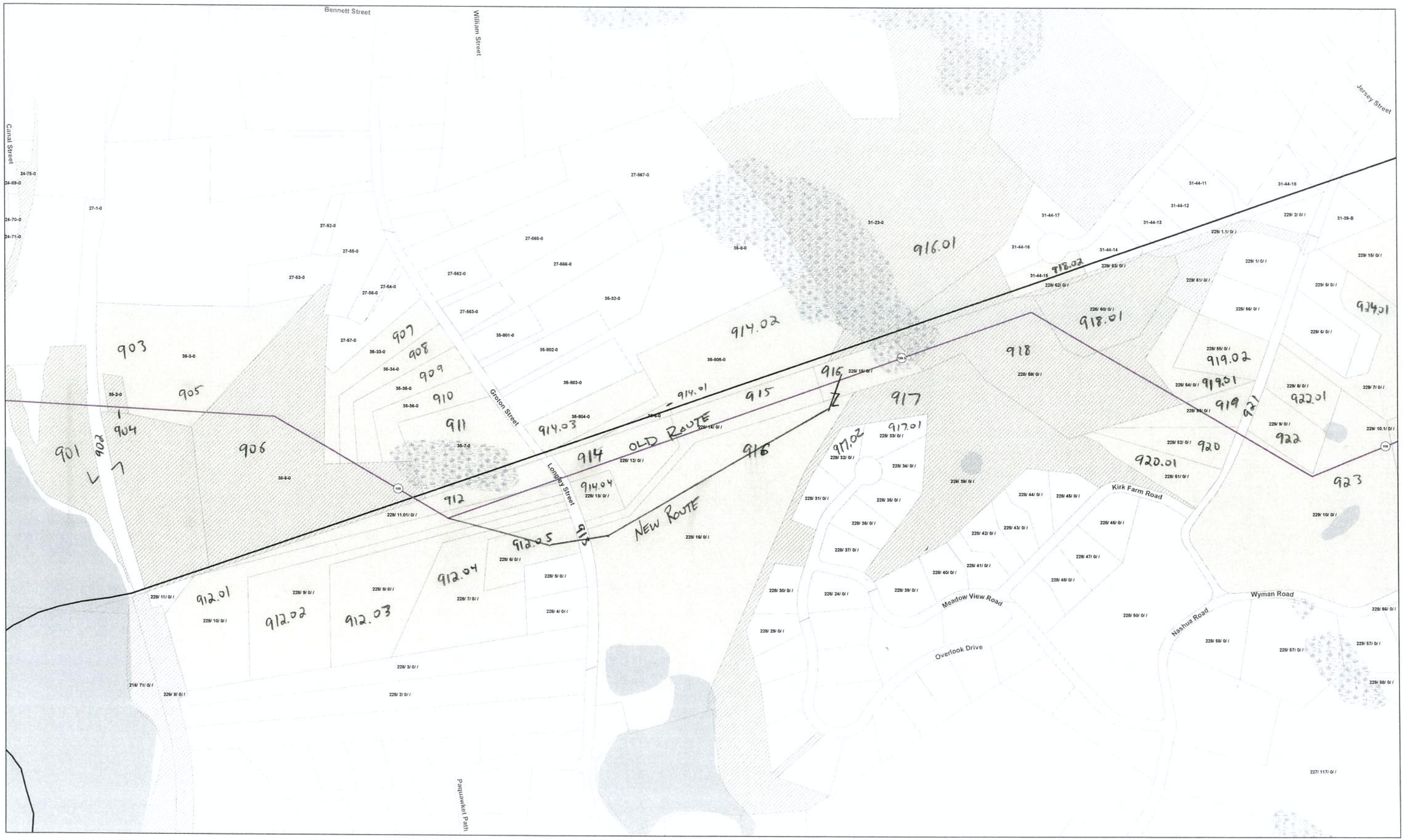

PREPARED BY:

SGC Engineering, LLC
a part of Senergy
PRJ #: 1151001

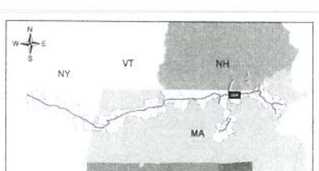

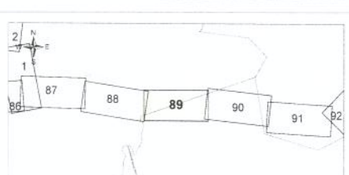

N
W E
S

1 " = 200 '

Base Mapping
Parcel w/i 200' of Centerline
Government Owned Parcel
Other Parcel
Counties
Towns
Waterbody
Wetland
River, Stream, Brook

TGP Centerlines
Existing TGP Centerline
Proposed Alignment

TGP Line Lists
TGP Line List

LIBERTY EXPANSION
TAX PARCEL COMPOSITE
30" MA Mainline

KINDER MORGAN

Date: 1/24/2014

SHEET
89
OF 104

Middlesex County
Pepperell / Groton,
Massachusetts